






# PAIRS HEAD COURSE DIAGRAM – During river closure

- Medical 
- Boathouses 
- Safety Launch 
- Hazards 
- Racing course 
- Return course 

Notes:  
 1. The safety cover extends only to the boundaries of this diagram.  
 2. Crews returning to Sons / Latymer will cross the river only under direction from marshals near St Pauls

